


Aerial Survey



Mapping

We use both multirotor and fixed wing VTOL aircraft to carry a variety of optical, multipectral, or thermal camera payloads. These tools bring options to the table to help you quantify whats happening on the ground.



Modeling

A high density of pictures from a wide range of angles of structures or entire worksites can be used to generate a 3D representation. These can be integrated into your geospatial workspace or used for archival purposes.



Inspection

Sometimes a UAV is simply a fast way to get a look at something you need to know more about. Maybe that uses a visual camera or a specialized sensor for measurements, but a UAV can quickly go where humans can't easily or safely access.



Learn More: appscitec.com & fairweatherit.com